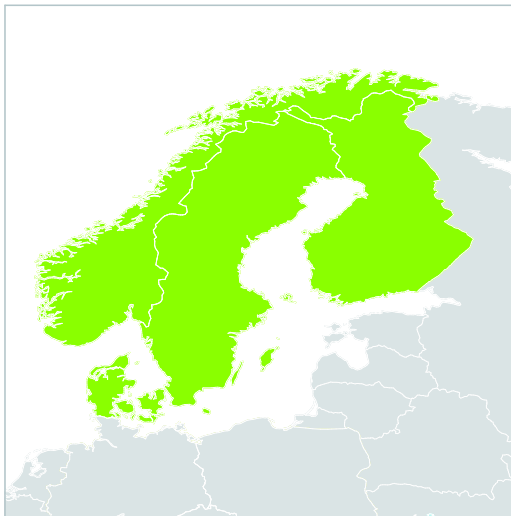



Skandinavien/Norden 2019 E (EX) for TravelPilot + Major Roads of Europe

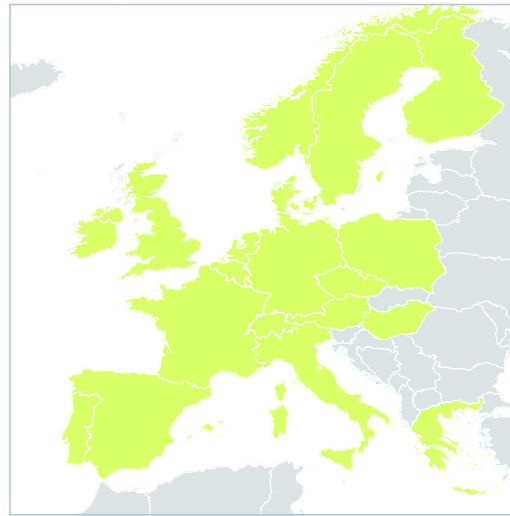
1) Road network coverage

CD-ROM 1



 ~100 % detailed street network

CD-ROM 2



 Major Roads of Europe

2) Sales arguments

- CD-ROM 1 provides updated navigation data with a superior coverage of **~100 % of all roads in Denmark, Finland, Norway and Sweden**.
- CD-ROM 2 contains navigation data for the **Major Roads of Europe** for a total of 26 countries.
- Find the most direct route to your exact destination, right down to the house number, thanks to detailed **door-to-door navigation** in **Denmark, Finland, Norway and Sweden**.
- Selecting your navigation destination in **Denmark, Finland, Norway and Sweden** via **postal codes** is possible.
- **Avoid traffic congestion** using dynamic route guidance with RDS/TMC traffic news¹ in the following countries: Austria, Belgium, Czech Republic, **Denmark**, France, Germany, Italy, Netherlands, **Norway**, Spain, **Sweden** and Switzerland.

¹ The availability of dynamic route guidance depends also on the navigation system capabilities.

Skandinavien/Norden 2019 E (EX) for TravelPilot + Major Roads of Europe

- Find your way to the action with more than **1.70 million** extensive **Points of Interest** (POI) such as restaurants, petrol stations (including those offering CNG and LPG²), car parks, train stations, ... you name it (518 163 for Denmark, Finland, Norway and Sweden and more than 1.18 million for Europe).
- Copy protection included.

Changes in comparison to the previous product 2018 E (EX)

- Navigation data have been updated for precise navigation.
- Community input from thousands of TomTom users has been included.

3) General content

a) Countries

Core countries (CD-ROM 1)

Denmark, Finland, Norway, Sweden

Data source: MultiNet 2018.03

Major Roads of Europe (CD-ROM 2)

Andorra, Austria, Belgium, Czech Republic, Denmark, Finland, France, Germany, Greece³, Hungary, Ireland, Italy, Liechtenstein, Luxembourg, Monaco, Netherlands, Norway, Poland, Portugal⁴, San Marino, Slovakia, Spain, Sweden, Switzerland, United Kingdom, Vatican City

Data source: MultiNet 2018.03

² CNG = Compressed Natural Gas; LPG = Liquefied Petroleum Gas

³ Greece is connected to Italy via ferry and to Slovenia via "Autoput", passing the countries of former Yugoslavia.

⁴ Except Madeira and Azores

Skandinavien/Norden 2019 E (EX) for TravelPilot + Major Roads of Europe

b) Coverage with respect to population

Country ⁵	Important roads of Europe	Major road network	Interconnecting network	Detailed street network
Austria	yes	-	-	-
Belgium	yes	-	-	-
Czech Republic	yes	-	-	-
Denmark	yes	~100 %	~100 %	~100 %
Finland	yes	~100 %	~100 %	~100 %
France	yes	-	-	-
Germany	yes	-	-	-
Greece	yes	-	-	-
Hungary	yes	-	-	-
Ireland	yes	-	-	-
Italy	yes	-	-	-
Liechtenstein	yes	-	-	-
Luxembourg	yes	-	-	-
Netherlands	yes	-	-	-
Norway	yes	~100 %	~100 %	~100 %
Poland	yes	-	-	-
Portugal	yes	-	-	-
Slovakia	yes	-	-	-
Spain	yes	-	-	-
Sweden	yes	~100 %	~100 %	~100 %
Switzerland	yes	-	-	-
United Kingdom	yes	-	-	-

⁵ Content is equally included for: Andorra, Gibraltar, Monaco, San Marino and Vatican City

Skandinavien/Norden 2019 E (EX) for TravelPilot + Major Roads of Europe

c) Product content

Country	House number ranges	Postal codes	RDS/TMC ⁶ tables for dynamic route guidance
Austria	-	-	yes
Belgium	-	-	yes
Czech Republic	-	-	yes
Denmark	~100 %	available	yes
Finland	~100 %	available	yes
France	-	-	yes
Germany	-	-	yes
Italy	-	-	yes
Netherlands	-	-	yes
Norway	~100 %	available	yes
Spain	-	-	yes
Sweden	~100 %	available	yes
Switzerland	-	-	yes

For countries not listed in the table, neither house number ranges nor postal codes nor dynamic route guidance using RDS/TMC are included.

4) Geometry

This product contains navigation data for more than **2.50 million km**. CD-ROM 1 (Denmark, Finland, Norway and Sweden) contains 1261 665 km and CD-ROM 2 (Major Roads of Europe) contains 1.241.084 km. Length has to be seen as total road net length with all different lanes as far as digitised.

⁶ The availability of dynamic route guidance depends also on the navigation system capabilities.

Skandinavien/Norden 2019 E (EX) for TravelPilot + Major Roads of Europe

5) Standard services/POI

Core countries (CD-ROM 1)

Service/POI name	Number
Airport	174
Amusement park	120
Border crossing	67
Bosch	385
Car dealership ⁷	
Alfa Romeo	148
Audi	195
BMW	126
Bosch	6
Chrysler	139
Citroën	467
DAF Truck	44
Ferrari	9
Fiat	231
Ford	332
Garage	50 541
Honda	198
Lancia	29
Land Rover	53
MAN-Neoplan	29
MAN-Truck	121
Maserati	4
Mazda	406
MB-Bus	44
MB-Truck	121

⁷ The availability of car dealerships depends also on the navigation system capabilities.

Service/POI name	Number
Mercedes Benz	212
Mitsubishi	213
Nissan	511
OMNIplus	3
Opel	500
Peugeot	262
Porsche	14
Renault	380
Saab	272
Scania	196
Seat	274
Setra	41
Skoda	419
Smart	37
Toyota	411
Volkswagen	368
Volvo	558
Volvo Bus	77
Volvo Trucks	182
Car rental	2 556
Cinema	677
Embassy	510
Exhibition	157
Ferry terminal	837
Golf course	972
Government office	863
Hospital	303

Skandinavien/Norden 2019 E (EX) for TravelPilot + Major Roads of Europe

Service/POI name	Number
Hotel/Motel	9 922
Motorway exit	1 164
Motorway service	1 025
Mountain pass	44
Museum	2 746
Other destinations	2 594
Parking	7 390
Petrol station	9 177
Petrol station (CNG)	79
Petrol station (LPG)	397

Major Roads of Europe (CD-ROM 2)

Service/POI name	Number
Airport	1 271
Border crossing	1 351
Ferry terminal	1 797
Motorway exit	14 525
Motorway service	8 869
Mountain pass	1 287

Service/POI name	Number
Post office	3 086
Railway station	1 901
Restaurant	58 907
Shopping centre	551
Sports centre	2 529
Theatre	740
Zoo	89
Total	169 064
Town centre	349 099
Total incl. town centres	518 163

Service/POI name	Number
Petrol station	79 750
Petrol station (LPG)	19 571
Petrol station (CNG)	2 045
Total	130 466
Town centre	1 054 256
Total incl. town centres	1 184 722

6) Compatibility

This is a **TravelPilot E (EX)** product and can be used with the following navigation systems:

Factory installed navigation systems of

- Audi BNS 5.x
 - in A3 and TT as of 06.2006
 - in A4 from 06.2006 until 11.2007
- FORD TravelPilot EX
 - in C-Max from 04.2004 until 10.2007
 - in Fiesta from 04.2005 until 09.2008
 - in Focus from 08.2004 until 11.2007
 - in Fusion from 04.2005 until 10.2008

Skandinavien/Norden 2019 E (EX) for TravelPilot + Major Roads of Europe

- in Galaxy from 04.2006 until 11.2007
- in Mondeo from 04.2004 until 11.2007
- in S-Max from 03.2006 until 10.2007
- in Transit from 05.2006 until 08.2008
- Seat RNS MP3
 - in Alhambra, Altea, Leon and Toledo from 05.2006 until 02.2009
- Seat Media System 1.0
 - in Exeo from 12.2008 until 05.2013
- Skoda RNS Cruise
 - in Octavia from 05.2006 until 02.2009
- Volkswagen RNS 300
 - in Bora/Jetta from 05.2005 until 05.2009
 - in Caddy Life, Golf and Golf Plus from 05.2005 until 11.2008
 - in Passat and Touran from 05.2005 until 05.2009

Blaupunkt navigation systems:

- TravelPilot
 - Amsterdam NAV35E
 - E1
 - E2
 - E Freestyler
 - E **EXACT**
 - E **EXACT**MPs
 - Rome Europe NAV56E
 - Rome NAV55E

7) Menu text and driving recommendations

Country	CZE	DEU	DNK	ESP	FIN	FRA	GBR	GRC	ITA	NLD	NOR	POL	PRT	SWE	TUR
Menu text	yes	yes	yes	yes	yes	yes	yes	yes	yes	yes	yes	yes	yes	yes	yes
Driving recommendations	yes	yes	yes	yes	DEU	yes	yes	DEU	yes	yes	yes	yes	yes	yes	yes

The availability of certain languages depends also on the navigation system capabilities.