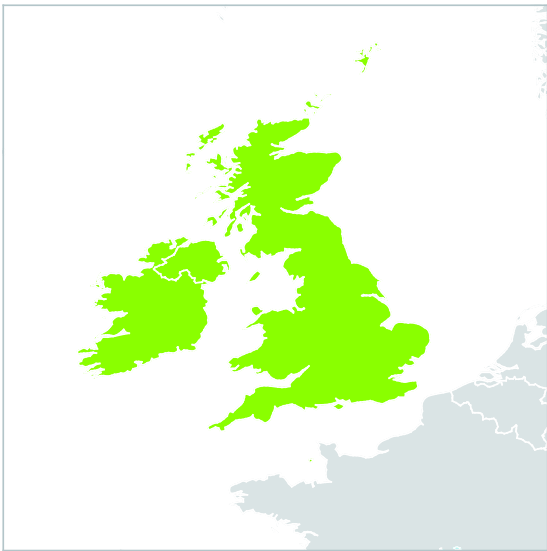



United Kingdom, Ireland 2018 E (EX) for TravelPilot + Major Roads of Europe

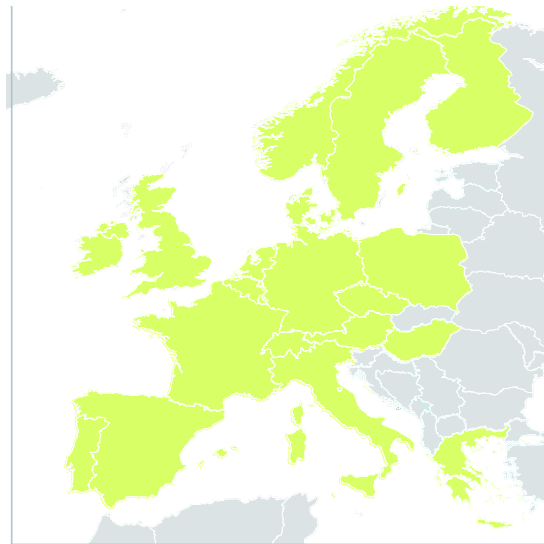
1) Road network coverage

CD-ROM 1



 ~100 % detailed street network

CD-ROM 2



 Major Roads of Europe

1) Sales arguments

- CD-ROM 1 provides updated navigation data with a superior coverage of **~100 % of all roads** in **Ireland** and the **United Kingdom** including England, Northern Ireland, Scotland and Wales.
- CD-ROM 2 contains navigation data for the **Major Roads of Europe** for a total of 26 countries.
- Find the most direct route to your exact destination, right down to the house number, thanks to detailed **door-to-door navigation** in **Ireland** and the **United Kingdom**.
- Selecting your navigation destination in the **United Kingdom** and **Ireland** via **postal codes** is possible.
- **Avoid traffic congestion** using dynamic route guidance with RDS/TMC traffic news¹ in the following countries: Austria, Belgium, Czech Republic, Denmark, France, Germany, **Ireland**, Italy, Netherlands, Norway, Spain, Sweden, Switzerland and the **United Kingdom**.

¹ The availability of dynamic route guidance depends also on the navigation system capabilities.

United Kingdom, Ireland 2018 E (EX) for TravelPilot + Major Roads of Europe

- Find your way to the action with more than **1.58 million** extensive **Points of Interest** (POI) such as restaurants, petrol stations (including those offering CNG and LPG²), car parks, train stations, ... you name it (nearly 432 600 for Ireland and the United Kingdom and more than 1.19 million for Europe).
- Copy protection included.

Changes in comparison to the previous product 2017 E (EX)

- Navigation data have been updated for precise navigation.
- Community input from thousands of TomTom users has been included.
- Standard services for more than 46 700 POI have been added

² CNG = Compressed Natural Gas; LPG = Liquefied Petroleum Gas

2) General content

a) Countries

Core countries (CD-ROM 1)

Ireland and the United Kingdom

Data source: MultiNet 2017.03

Major Roads of Europe (CD-ROM 2)

Andorra, Austria, Belgium, Czech Republic, Denmark, Finland, France, Germany, Greece³, Hungary, Ireland, Italy, Liechtenstein, Luxembourg, Monaco, Netherlands, Norway, Poland, Portugal⁴, San Marino, Slovakia, Spain, Sweden, Switzerland, United Kingdom, Vatican City

Data source: MultiNet 2017.03

b) Coverage with respect to population

Country ⁵	Important roads of Europe	Major road network	Interconnecting network	Detailed street network
Austria	yes	–	–	–
Belgium	yes	–	–	–

³ Greece is connected to Italy via ferry and to Slovenia via "Autoput", passing the countries of former Yugoslavia.

⁴ Except Madeira and Azores

⁵ Content is equally included for: Andorra, Gibraltar, Monaco, San Marino and Vatican City

United Kingdom, Ireland 2018 E (EX) for TravelPilot + Major Roads of Europe

Country ⁵	Important roads of Europe	Major road network	Interconnecting network	Detailed street network
Czech Republic	yes	–	–	–
Denmark	yes	–	–	–
Finland	yes	–	–	–
France	yes	–	–	–
Germany	yes	–	–	–
Greece	yes	–	–	–
Hungary	yes	–	–	–
Ireland	yes	~ 100 %	~ 100 %	~ 100 %
Italy	yes	–	–	–
Liechtenstein	yes	–	–	–
Luxembourg	yes	–	–	–
Netherlands	yes	–	–	–
Norway	yes	–	–	–
Poland	yes	–	–	–
Portugal	yes	–	–	–
Slovakia	yes	–	–	–
Spain	yes	–	–	–
Sweden	yes	–	–	–
Switzerland	yes	–	–	–
United Kingdom	yes	~ 100 %	~ 100 %	~ 100 %

c) Product content

Country	House number ranges	Postal codes	RDS/TMC ⁶ tables for dynamic route guidance
Austria	–	–	yes
Belgium	–	–	yes
Czech Republic	–	–	yes
Denmark	–	–	yes

⁶ The availability of dynamic route guidance depends also on the navigation system capabilities.

United Kingdom, Ireland 2018 E (EX) for TravelPilot + Major Roads of Europe

Country	House number ranges	Postal codes	RDS/TMC ⁶ tables for dynamic route guidance
France	–	–	yes
Germany	–	–	yes
Ireland	~ 100 %	available	n.a.
Italy	–	–	yes
Netherlands	–	–	yes
Norway	–	–	yes
Spain	–	–	yes
Sweden	–	–	yes
Switzerland	–	–	yes
United Kingdom	~ 100 %	available	n.a.

For countries not listed in the table, neither house number ranges nor postal codes nor dynamic route guidance using RDS/TMC are included.

3) Geometry

This product contains navigation data for more than **1.95 million km**.
CD-ROM 1 (Ireland and the United Kingdom) contains 695 607 km and CD-ROM 2 (Major Roads of Europe) contains 1 263 175 km. Length has to be seen as total road net length with all different lanes as far as digitised.

United Kingdom, Ireland 2018 E (EX) for TravelPilot + Major Roads of Europe

4) Standard services/POI

Core countries (CD-ROM 1)

Service/POI name	Number
Airport	86
Amusement park	1 631
Border crossing	30
Bosch	536
Car dealership ⁷	
Alfa Romeo	153
Audi	146
BMW	349
Bosch	1
Chrysler	1
Citroën	499
DAF Truck	138
Ferrari	13
Fiat	400
Ford	777
Garage	108 491
Honda	381
Lancia	270
Land Rover	33
MAN-Neoplan	74
MAN-Truck	40
Maserati	366
Mazda	35
MB-Bus	99
MB-Truck	153

⁷ The availability of car dealerships depends also on the navigation system capabilities.

Service/POI name	Number
Mercedes Benz	167
Mitsubishi	3
Nissan	531
OMNIplus	27
Opel	65
Peugeot	584
Porsche	35
Renault	274
Saab	99
Scania	332
Seat	35
Setra	275
Skoda	98
Smart	407
Toyota	432
Volkswagen	246
Volvo	84
Volvo Bus	68
Volvo Trucks	2 915
Car rental	816
Cinema	449
Embassy	291
Exhibition	306
Ferry terminal	2 910
Golf course	627
Government office	1 688
Hospital	167

United Kingdom, Ireland 2018 E (EX) for TravelPilot + Major Roads of Europe

Service/POI name	Number
Hotel/Motel	24 621
Motorway exit	824
Motorway service	188
Mountain pass	47
Museum	2 048
Other destinations	6 012
Parking	15 709
Petrol station	10 153
Petrol station (LPG)	961
Post office	11 198

Service/POI name	Number
Railway station	3 213
Restaurant	101 347
Shopping centre	2 446
Sports centre	34 692
Theatre	1 658
Winery	2
Zoo	306
Total	343 647
Town centre	88 898
Total incl. town centres	432 636

Major Roads of Europe (CD-ROM 2)

Service/POI name	Number
Airport	905
Border crossing	1 353
Ferry terminal	1 800
Motorway exit	14 437
Motorway service	8 847
Mountain pass	1 253

Service/POI name	Number
Petrol station	77 508
Petrol station (LPG)	17 109
Petrol station (CNG)	1 802
Total	136 384
Town centre	1 054 317
Total incl. town centres	1 190 701

5) Compatibility

This is a **TravelPilot E (EX)** product and can be used with the following navigation systems:

Factory installed navigation systems of

- Audi BNS 5.x
 - in A3 and TT as of 06.2006
 - in A4 from 06.2006 until 11.2007
- FORD TravelPilot EX
 - in C-Max from 04.2004 until 10.2007
 - in Fiesta from 04.2005 until 09.2008
 - in Focus from 08.2004 until 11.2007

United Kingdom, Ireland 2018 E (EX) for TravelPilot + Major Roads of Europe

- in Fusion from 04.2005 until 10.2008
- in Galaxy from 04.2006 until 11.2007
- in Mondeo from 04.2004 until 11.2007
- in S-Max from 03.2006 until 10.2007
- in Transit from 05.2006 until 08.2008
- Seat RNS MP3
 - in Alhambra, Altea, Leon and Toledo from 05.2006 until 02.2009
- Seat Media System 1.0
 - in Exeo from 12.2008 until 05.2013
- Skoda RNS Cruise
 - in Octavia from 05.2006 until 02.2009
- Volkswagen RNS 300
 - in Bora/Jetta from 05.2005 until 05.2009
 - in Caddy Life, Golf and Golf Plus from 05.2005 until 11.2008
 - in Passat and Touran from 05.2005 until 05.2009

Blaupunkt navigation systems:

- TravelPilot
 - Amsterdam NAV35E
 - E1
 - E2
 - E Freestyler
 - E **EXACT**
 - E **EXACT** MP3
 - Rome Europe NAV56E
 - Rome NAV55E

6) Menu text and driving recommendations

Country	CZE	DEU	DNK	ESP	FIN	FRA	GBR	GRC	ITA	NLD	NOR	POL	PRT	SWE	TUR
Menu text	yes	yes	yes	yes	yes	yes	yes	yes	yes	yes	yes	yes	yes	yes	yes
Driving recommendations	yes	yes	yes	yes	DEU	yes	yes	DEU	yes	yes	yes	yes	yes	yes	yes

The availability of certain languages depends also on the navigation system capabilities.